

GIS STRATA

**Automation of Workforce
Management and Operations &
Maintenance using GIS**



Navigate the
ever-changing terrain of technology with

Skaplink Technologies

WE ARE SKAPLINK TECHNOLOGIES

We deliver fully automated GIS and IT solutions that reduce your time and efforts and our vision is to carry on the business as information Technology company, telecommunication link provider and marketers for an Internet Service Provider (ISP) and undertake any and all kinds of internet/web based activities and transactions including. IT and peripherals with installation of data centre.



WWW

Web Application Development



CSD

Custom Software Design



DM

Digital Marketing



MAD

Mobile Application Development



AB

Advertising & Branding



CP

Creative Print





B2B

Business To Business



SEO

Search Engine Optimization



DC

Data Center



CBC

Civil Building Constructions



CTTC

Complete IT Peripherals

WE ARE SKAPLINK TECHNOLOGIES

DEVELOPMENT



WHY CHOOSE US?

We are industry leaders in providing innovative GIS solutions tailored to your business needs. Here's why:

➔ **Expertise & Experience**

With years of experience, our team of GIS professionals brings deep technical knowledge and strategic insight to every project we undertake.

➔ **Cutting-Edge Technology**

We utilize the latest GIS software and technologies to deliver precise, high-quality spatial data analysis and mapping solutions.

➔ **Tailored Solutions**

Every project is unique, which is why we offer customized solutions that are specifically designed to meet your individual requirements.

WHAT IS GIS ?

A Geographic Information System (GIS) is a cutting-edge tool for capturing, analyzing, and managing spatial and geographical data. It plays a pivotal role in understanding the relationship between different locations and associated data, offering a clearer picture for decision-makers.

GIS can handle vast amounts of data, overlaying them onto maps to produce insights into patterns, trends, and relationships. Its applications range from urban planning, environmental protection, transportation management, and even disaster management, making it a key resource in both public and private sectors.

OUR GIS SERVICES

We offer a comprehensive range of GIS services to meet the diverse needs of our clients.

➔ Spatial Data Analysis

We offer in-depth spatial data analysis, allowing you to make informed decisions by identifying patterns, relationships, and trends within geographic data. From land use analysis to transportation planning, our insights drive smarter choices.

➔ Custom Mapping Solutions

Our custom mapping services create visually engaging, easy-to-understand maps that showcase geographic data in a way that is meaningful to your organization. Whether for public use or internal analysis, our maps are designed to meet your exact needs.

➔ GIS Consulting & Integration

Our expert GIS consultants provide you with the guidance and expertise you need to implement, integrate, and maintain GIS systems efficiently. We work closely with your team to ensure seamless integration with your existing processes.

LET'S DIG IN OUR CASE STUDIES

Explore our successful projects where GIS solutions have made a significant impact.

GMC GEO TAGGING AND GEO INDEXING SYSTEM GUWAHATI MUNICIPAL COPORATION IN DETAILS



GMC GeoTag Portal

Email address:

Password:

LOG IN



Geotag & Geo-Indexing Management Services

STATUS: **ONGOING** | COMPLETED | [Sign In](#)

Ongoing Projects

Projects those are running in progress...

SELECT VIEW: [SELECT VIEW](#)

Project Name	Assigned To
Test Project	Assigned To: Sourabh
Construction of Block-B Road at Bhaskar Nagar	Assigned To: Sourabh
Improvement of Shani Mandir Road via Bishnu Rabha Path & Jyoti Path to Rang	Assigned To: Sourabh
Construction of Netaji Sarani Guard Wall, Odaltakra	Assigned To: Sourabh



GMC GEO-TAG PORTAL

Geo Tag Portal is a comprehensive platform designed for the collection, management, and analysis of geospatial data by tagging specific locations with relevant metadata. It enables users to visualize, monitor, and access geographically-referenced information with ease, supporting decision-making processes in various sectors like urban planning, resource management, and infrastructure development. The portal integrates mapping tools and GIS technologies to streamline workflows and enhance accuracy in geo tagging, promoting efficient data-driven solutions.



Geotag & Geo-Indexing Management Services

Ongoing Projects

Projects those are running in progress...

S.No.	Project Name	Manager	Start Date	End Date	Status	Project Location	Project Progress
1	Test Project						
2	Construction of Block-B Road at Bhaskar Nagar						100%
3	Improvement of Shani Mandir Road via Bishnu Rahha Path & Jyoti Path to Rang						100%
4	Construction of Netaji Sarani Guard Wall, Odabakra						100%
5	Construction of Block-B Road at Bhaskar Nagar						100%
6	Construction of Shani Mandir Road via Bishnu Rahha Path & Jyoti Path to Rang						100%

Geotag & Geo-Indexing Management Services

Ongoing Projects

Projects those are running in progress...

Test Project
Assigned To: Team Admin
Ongoing normally related to the project...

Construction of Block-B Road at Bhaskar Nagar
Assigned To: Team Admin
100%

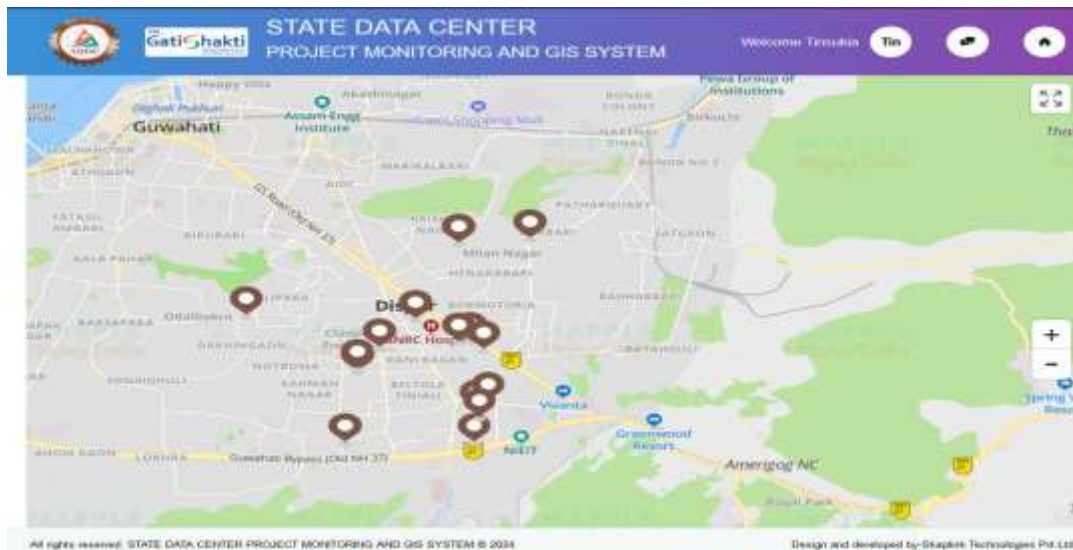
Improvement of Shani Mandir Road via Bishnu Rahha Path & Jyoti Path to Rang
Assigned To: Team Admin
100%

Construction of Netaji Sarani Guard Wall, Odabakra
Assigned To: Team Admin
100%



AIIDC STATE DATA CENTRE PMS GIS GEO-TAG

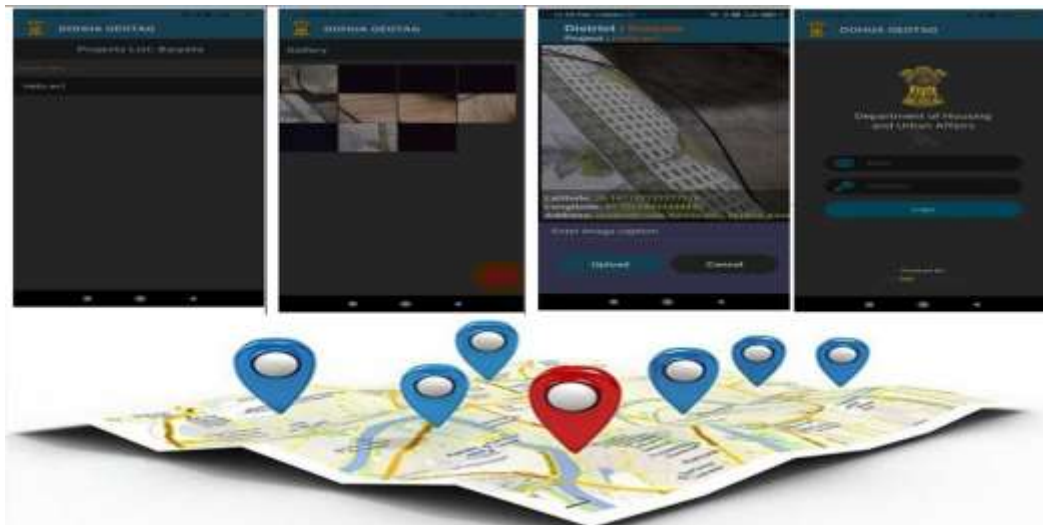
Geo-tagging is the process of attaching location information in the form of geographical metadata to digital media like web sites, videos, and photographs. Geo-tags may also be applied to digital output and communications such as tweets or status updates on social media.



DEPARTMENT OF HOUSING URBAN AFFAIRS

PMS GEO-TAG

Geo-tagging is a function of the location services associated with your computer system, network, or mobile devices. It's powered by the global positioning system (GPS) or satellite positioning used by your system, and based on the position and co-ordinates of the metadata, geo-tagging may be used to find location-specific destinations (e.g. shops and restaurants) or web sites and online resources.



STATE DATA CENTRE

FEATURES

- GIS Map/ Set display projection of map using predefined or custom parameters (includes specifying geographic coordinate system or data Software should be capable to View and create maps, manage satellite images, GIS data of various point of interest information, infrastructure, and assets etc.
- The software supports feature data (Point, line, polygon) as input data type and tabular data.
- This Software provides Online Access of high-resolution Imagery base map services.
- It Creates/manage/use spatial bookmarks.
- Interactively set transparency for all data.
- Interactive histogram for data classification.
- Thematic classifications like: Single symbol, Unique value, Match to predefined style, graduated colors or symbols, Proportional symbols, Dot density mapping, Chart mapping including pie and bar chart, Bivariate and multivariate data rendering.

- Image classification like thematic classes, Individual band settings, Color maps, Contrast, Brightness.
- It has Image rectification tools for easily geo referencing existing scanned images.
- This Software inbuilt tools to Display Real-Time Location Points from a GPS Receiver, Dynamically Center the Map on the Current GPS Point and Store GPS points in a Log File.

STATE DATA CENTRE LOGIN PAGE

statedatacentrealidc.com/#/login

- > Project milestone
- > DPR
- > Physical Progress
- > GIS System

Total Projects	On going projects	Completed projects
8	8	0

Latest updated at: 17 - Oct - 2024

State Data Center
Project Monitoring and GIS System
Berpetai Jorhat/ Sonitpur/ Silchar/ Tinsukia

Welcome Back,
Please Login to your Account.

Email Address

Password

Login

Dr. Himanta Biswa Sarma
Hon'ble CM, Assam

Sri Bimal Borah
Hon'ble Minister, Industries Commerce & Public Enterprise, Assam

STATE DATA CENTRE ADMIN PANEL WITH SMARTER VIEW

The screenshot displays the State Data Center Admin Panel interface. The header includes the ASIDC logo, Gati Shakti logo, and the text "STATE DATA CENTER PROJECT MONITORING AND GIS SYSTEM". A user profile for "Tin" is visible in the top right corner. The main content area is divided into two tabs: "SMART VIEW" (selected) and "TABULAR VIEW".

SMART VIEW

CATEGORIES

- All Projects
- Ongoing Projects
- Completed Projects

FEEDBACK

Give Feedback

KML REPRESENTATION

(VIEW IN GIS MAP)

All Projects (8)
List of all projects till date

Download CSV | + New Project

Search here ...

Up-gradation of Industrial Estate, Borguri, Tinsukia under possession of ASIDC Ltd.

Up-gradation of Industrial Estate, Borguri, Tinsukia under possession of ASIDC Ltd.

START DATE	END DATE	PHYSICAL PROGRESS	FINANCIAL PROGRESS	ASSIGNED CONTRACTOR	PROJECT TYPE
		%	%	M/s Dochania & Co. (P) Ltd.	Construction

Assam State Transport Bus Station, Assam Trunk Rd, Kamrup, Guwahati





Assam State Transport Bus Station, Assam Trunk Rd, Kamrup, Guwahati

START DATE	END DATE	PHYSICAL PROGRESS	FINANCIAL PROGRESS	ASSIGNED CONTRACTOR	PROJECT TYPE
		%	%	M/s Dochania & Co. (P) Ltd.	Construction

All rights reserved. STATE DATA CENTER PROJECT MONITORING AND GIS SYSTEM © 2024

Design and developed by Skaplink Technologies Pvt.Ltd

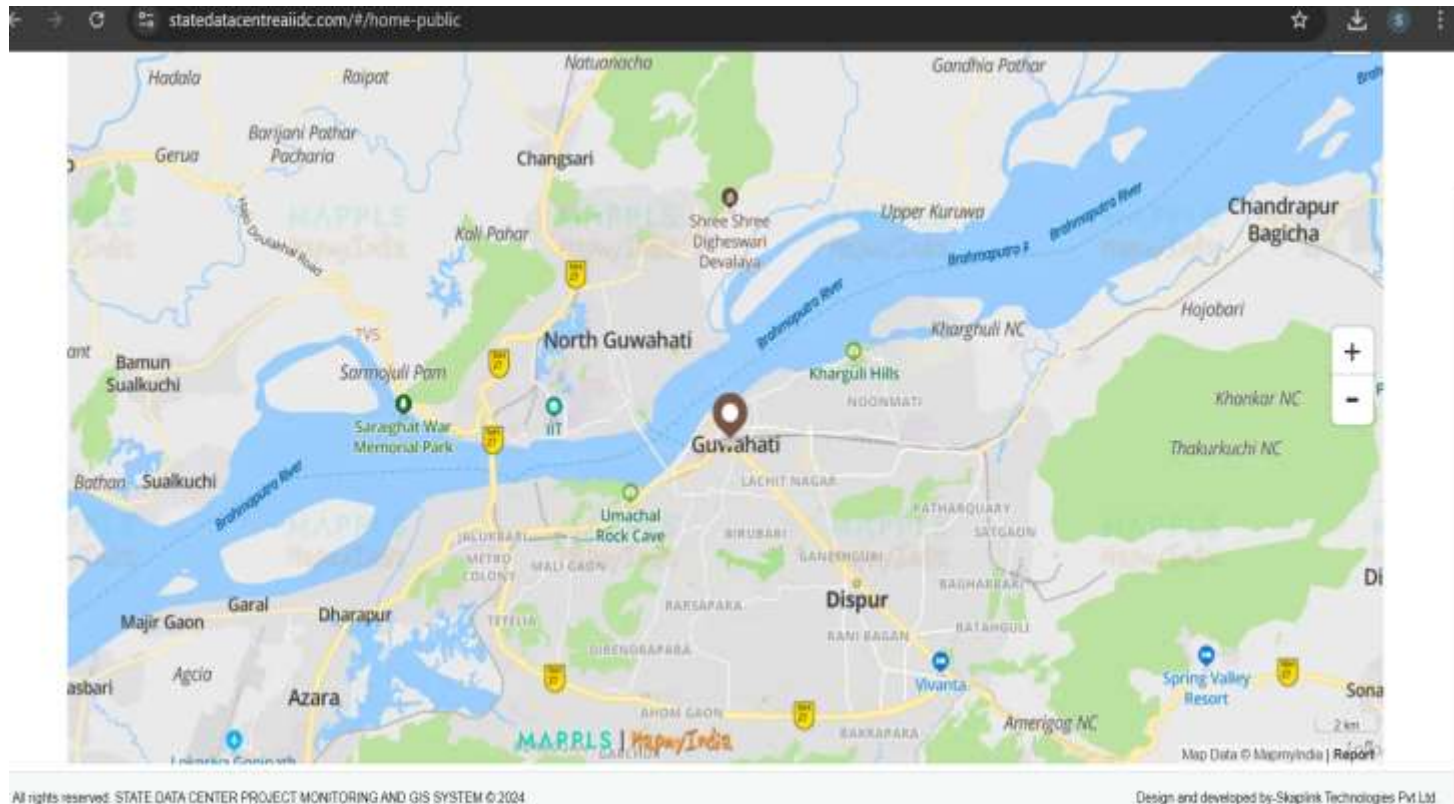
STATE DATA CENTRE TABULAR VIEW

  STATE DATA CENTER PROJECT MONITORING AND GIS SYSTEM													
Welcome Tinsukia											Tin		
SMART VIEW		TABULAR VIEW											
SL. NO.	PROJECT NAME	SCHEME NAME	PROJECT TYPE	SOURCE OF FUND	ADMINISTRATIVE APPROVAL DETAILS	CONTRACTOR DETAILS	FINANCIAL SANCTION DETAILS (IN RS.)	FIXATION OF CEILING DETAILS (IN RS.)	PHYSICAL PROGRESS (%)	FINANCIAL PROGRESS	PROJECT ENTERED BY	LAST UPDATED	
	<input type="text" value="Project Name"/>	<input type="text" value="Scheme"/>	<input type="text" value="All"/>	<input type="text" value="All"/>	<input type="text" value="Administrative A"/>	<input type="text" value="Contractor D"/>	<input type="text" value="Financial"/>	<input type="text" value="Fixation"/>	<input type="text" value="Physical F"/>	<input type="text" value="Financial"/>	<input type="text" value="All"/>	<input type="text" value="Last Up"/>	
1	Up-gradation of Industrial Estate, Borguit, Tinsukia under possession of ASIDC Ltd.		Construction	State Government Funded Scheme		M/s Dochania & Co. (P) Ltd.					Tinsukia	Sep 24, 2024	
2	Assam State Transport Bus Station, Assam Trunk Rd, Kamrup, Guwahati		Construction	State Government Funded Scheme		M/s Dochania & Co. (P) Ltd.					Kamrup	Sep 24, 2024	

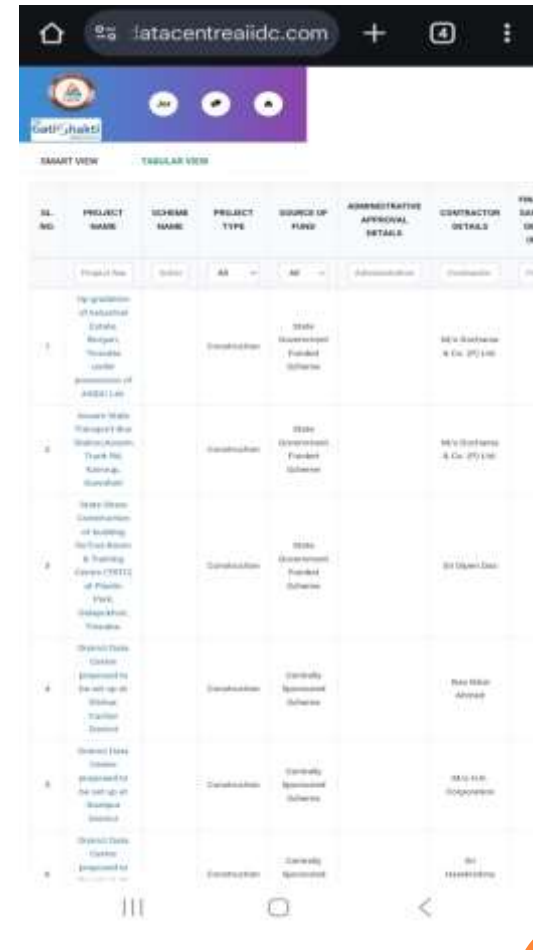
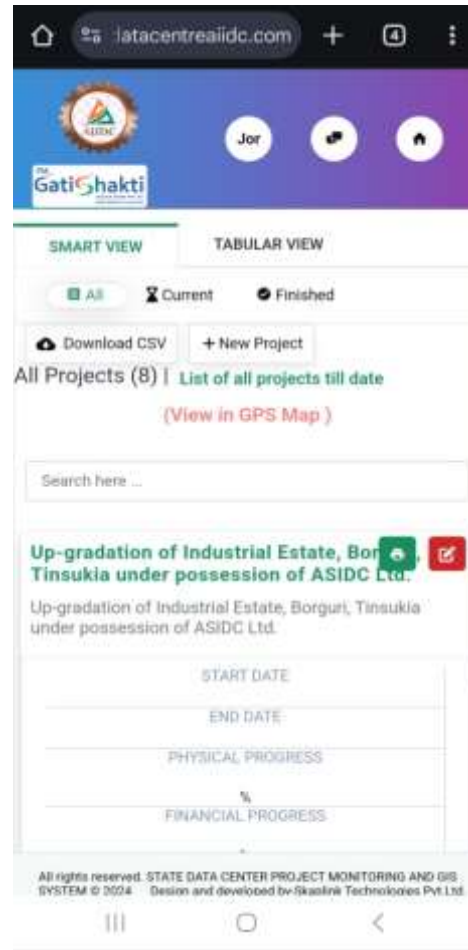
All rights reserved. STATE DATA CENTER PROJECT MONITORING AND GIS SYSTEM © 2024

Design and developed by Skaplink Technologies Pvt Ltd

STATE DATA CENTRE MAP VIEW



STATE DATA CENTRE MOBILE APPLICATION



CONTACT



MOBILE - 9854051520



skaplinktechnologies.india@gmail.com

THANK YOU



Sixmile panjabari road Das Residence
house no-257 near reliance telecom,
RL Das complex (A-04 fourth floor)
Guwahati,781011, Assam